

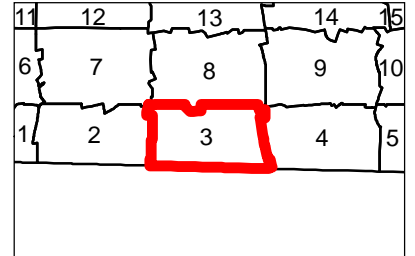


TAX MAP
TOWN OF HOLLIS
HILLSBOROUGH COUNTY
NEW HAMPSHIRE

1 inch = approx. 200 feet
Scale Applies to Paper Size ARCH D



Map 3


	Parcel		Building
	Road/ROW		Waterbody
	Private Road		Swamp/Marsh/Bog
	Easement		Stream/River, Connector

7.89	Area
123.456	Dimension
25-64	Lot Number

For Tax Assessment Purposes
Not to be Used for Conveyances

Zoning Lines Depicted are
Unofficial and Approximate

Prepared by:
Nashua Regional Planning Commission
Merrimack, New Hampshire



April 1, 2016