



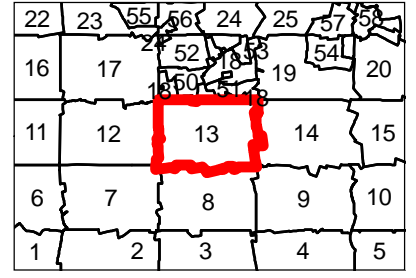
TAX MAP
TOWN OF HOLLIS
HILLSBOROUGH COUNTY
NEW HAMPSHIRE



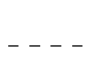

1 inch = approx. 200 feet
Scale Applies to Paper Size ARCH D









Map 13



-  Parcel
-  Road/ROW
-  Private Road
-  Easement

-  Building
-  Waterbody
-  Swamp/Marsh/Bog
-  Stream/River, Connector

7.89 Area


123.456 Dimension

25-64 Lot Number

For Tax Assessment Purposes
Not to be Used for Conveyances

Zoning Lines Depicted are
Unofficial and Approximate

Prepared by:
Nashua Regional Planning Commission
Merrimack, New Hampshire



April 1, 2017