



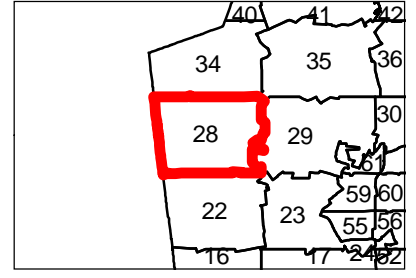
**TAX MAP**  
**TOWN OF HOLLIS**  
HILLSBOROUGH COUNTY  
NEW HAMPSHIRE





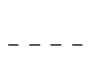



1 inch = approx. 200 feet  
Scale Applies to Paper Size ARCH D





**Map 28**




	Parcel		Building
	Road/ROW		Waterbody
	Private Road		Swamp/Marsh/Bog
	Easement		Stream/River, Connector

7.89	Area
123.456	Dimension
25-64	Lot Number

For Tax Assessment Purposes  
Not to be Used for Conveyances

Zoning Lines Depicted are  
Unofficial and Approximate

Prepared by:  
Nashua Regional Planning Commission  
Merrimack, New Hampshire



April 1, 2017