
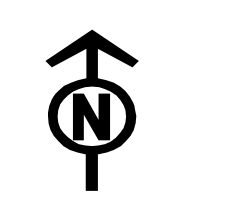


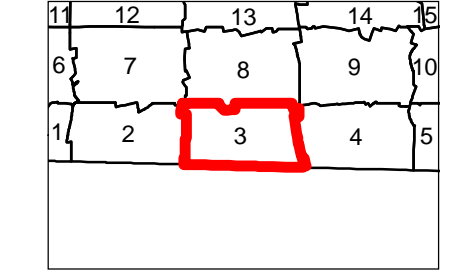
TAX MAP
TOWN OF HOLLIS
HILLSBOROUGH COUNTY
NEW HAMPSHIRE









1 inch = approx. 200 feet
Scale Applies to Paper Size ARCH D





Map
3




 Parcel	 Building
 Road/ROW	 Waterbody
 Private Road	 Swamp/Marsh/Bog
 Easement	 Stream/River, Connector

7.89	Area
123.456	Dimension
25-64	Lot Number

For Tax Assessment Purposes
Not to be Used for Conveyances
Zoning Lines Depicted are
Unofficial and Approximate

Prepared by:
Nashua Regional Planning Commission
Merrimack, New Hampshire



April 1, 2017