



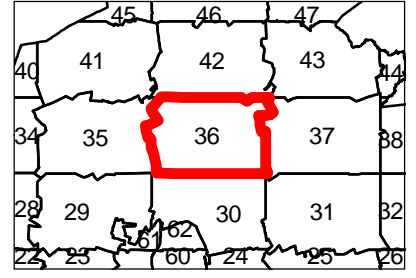
**TAX MAP**  
**TOWN OF HOLLIS**  
HILLSBOROUGH COUNTY  
NEW HAMPSHIRE





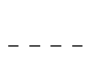

1 inch = approx. 200 feet  
Scale Applies to Paper Size ARCH D






**Map**  
**36**



 Parcel	 Building	<b>7.89</b> Area	For Tax Assessment Purposes Not to be Used for Conveyances Zoning Lines Depicted are Unofficial and Approximate Prepared by: Nashua Regional Planning Commission Merrimack, New Hampshire
 Road/ROW	 Waterbody	<b>123.456</b> Dimension	
 Private Road	 Swamp/Marsh/Bog	<b>25-64</b> Lot Number	



April 1, 2017