
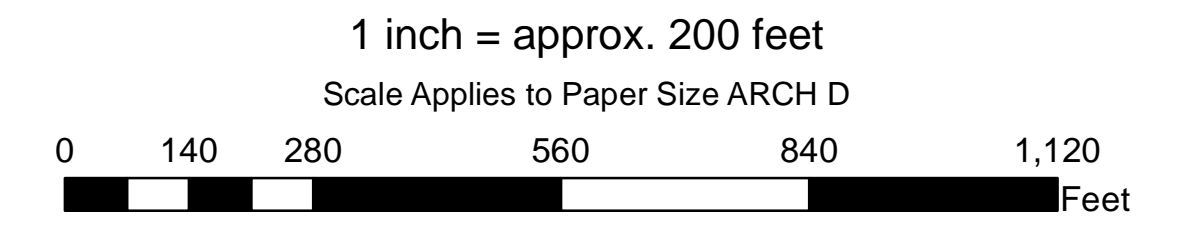
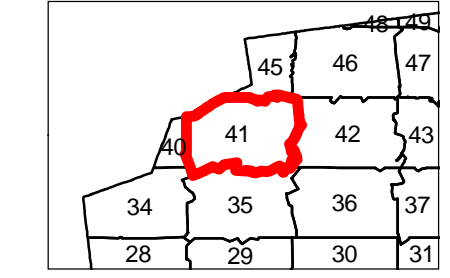


TAX MAP
TOWN OF HOLLIS
 HILLSBOROUGH COUNTY
 NEW HAMPSHIRE



Map
41



- Parcel
- Building
- Road/ROW
- Waterbody
- Private Road
- Swamp/Marsh/Bog
- Easement
- Stream/River, Connector

7.89 Area
 123.456 Dimension
 25-64 Lot Number

For Tax Assessment Purposes
 Not to be Used for Conveyances
 Zoning Lines Depicted are
 Unofficial and Approximate
 Prepared by:
 Nashua Regional Planning Commission
 Merrimack, New Hampshire



April 1, 2017