

MAP 22

MAP 23

MAP 17

ROCKY POOND RD

Brookline


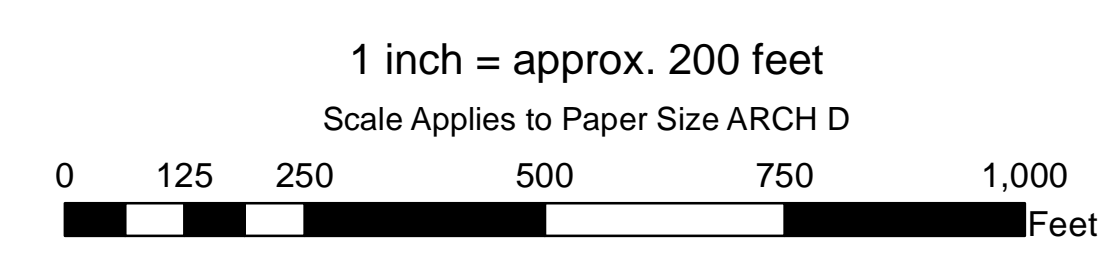
6
7.00 Ac

1
623.65 Ac

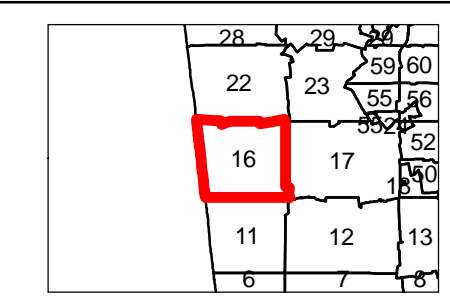
3
6.92 Ac



TAX MAP
TOWN OF HOLLIS
HILLSBOROUGH COUNTY
NEW HAMPSHIRE



Map
16



- Parcel
- Road/ROW
- Private Road
- Easement
- Building
- Waterbody
- Swamp/Marsh/Bog
- Stream/River, Connector

7.89 Area
123.456 Dimension
25-64 Lot Number

For Tax Assessment Purposes
Not to be Used for Conveyances
Zoning Lines Depicted are
Unofficial and Approximate
Prepared by:
Nashua Regional Planning Commission
Merrimack, New Hampshire

NRPC
September 1, 2018