

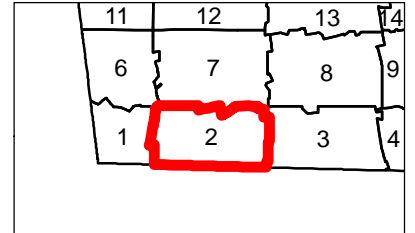


TAX MAP
TOWN OF HOLLIS
 HILLSBOROUGH COUNTY
 NEW HAMPSHIRE

1 inch = approx. 200 feet
 Scale Applies to Paper Size ARCH D



Map 2





	Parcel		Building
	Road/ROW		Waterbody
	Private Road		Swamp/Marsh/Bog
	Easement		Stream/River, Connector

7.89	Area
123.456	Dimension
25-64	Lot Number

For Tax Assessment Purposes
 Not to be Used for Conveyances
 Zoning Lines Depicted are
 Unofficial and Approximate

Prepared by:
 Nashua Regional Planning Commission
 Merrimack, New Hampshire



September 1, 2018