



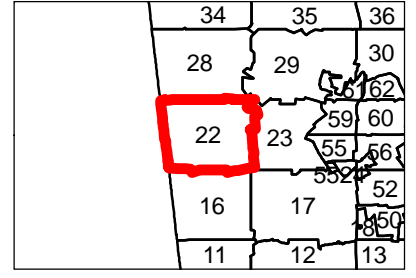
**TAX MAP**  
**TOWN OF HOLLIS**  
HILLSBOROUGH COUNTY  
NEW HAMPSHIRE



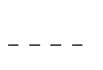





1 inch = approx. 200 feet  
Scale Applies to Paper Size ARCH D





**Map**  
**22**



-  Parcel
-  Road/ROW
-  Private Road
-  Easement
-  Building
-  Waterbody
-  Swamp/Marsh/Bog
-  Stream/River, Connector

7.89 Area


123.456 Dimension

25-64 Lot Number

For Tax Assessment Purposes  
Not to be Used for Conveyances

Zoning Lines Depicted are  
Unofficial and Approximate

Prepared by:  
Nashua Regional Planning Commission  
Merrimack, New Hampshire



September 1, 2018