











**TAX MAP**  
**TOWN OF HOLLIS**  
 HILLSBOROUGH COUNTY  
 NEW HAMPSHIRE

1 inch = approx. 200 feet  
 Scale Applies to Paper Size ARCH D  

 0 125 250 500 750 1,000 Feet


**Map 3**  


-  Parcel
-  Road/ROW
-  Private Road
-  Easement
-  Building
-  Waterbody
-  Swamp/Marsh/Bog
-  Stream/River, Connector

7.89 Area  
 123.456 Dimension  
 25-64 Lot Number

For Tax Assessment Purposes  
 Not to be Used for Conveyances  
 Zoning Lines Depicted are  
 Unofficial and Approximate  
 Prepared by:  
 Nashua Regional Planning Commission  
 Merrimack, New Hampshire



September 1, 2018