



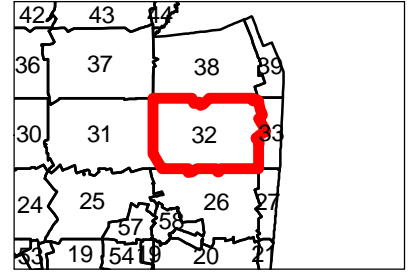
TAX MAP
TOWN OF HOLLIS
HILLSBOROUGH COUNTY
NEW HAMPSHIRE

1 inch = approx. 200 feet
Scale Applies to Paper Size ARCH D





Map
32




	Parcel		Building	7.89	Area
	Road/ROW		Waterbody	123.456	Dimension
	Private Road		Swamp/Marsh/Bog	25-64	Lot Number
	Easement		Stream/River, Connector		

For Tax Assessment Purposes
Not to be Used for Conveyances

Zoning Lines Depicted are
Unofficial and Approximate

Prepared by:
Nashua Regional Planning Commission
Merrimack, New Hampshire



September 1, 2018