



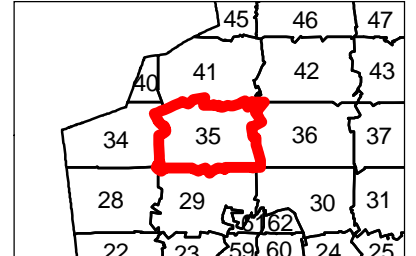
TAX MAP
TOWN OF HOLLIS
HILLSBOROUGH COUNTY
NEW HAMPSHIRE







1 inch = approx. 200 feet
Scale Applies to Paper Size ARCH D






Map
35



 Parcel	 Building	7.89 Area	For Tax Assessment Purposes Not to be Used for Conveyances Zoning Lines Depicted are Unofficial and Approximate Prepared by: Nashua Regional Planning Commission Merrimack, New Hampshire
 Road/ROW	 Waterbody	123.456 Dimension	
 Private Road	 Swamp/Marsh/Bog	25-64 Lot Number	



September 1, 2018