



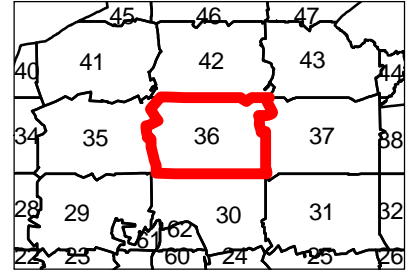
TAX MAP
TOWN OF HOLLIS
HILLSBOROUGH COUNTY
NEW HAMPSHIRE





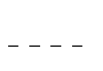



1 inch = approx. 200 feet
Scale Applies to Paper Size ARCH D





Map
36




 Parcel	 Building	7.89 Area
 Road/ROW	 Waterbody	123.456 Dimension
 Private Road	 Swamp/Marsh/Bog	25-64 Lot Number
 Easement	 Stream/River, Connector	

For Tax Assessment Purposes
Not to be Used for Conveyances

Zoning Lines Depicted are
Unofficial and Approximate

Prepared by:
Nashua Regional Planning Commission
Merrimack, New Hampshire



September 1, 2018