
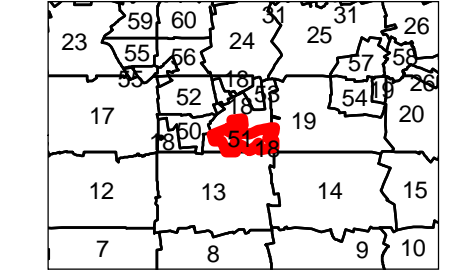










 **TAX MAP**
TOWN OF HOLLIS
 HILLSBOROUGH COUNTY
 NEW HAMPSHIRE

1 inch = approx. 200 feet
 Scale Applies to Paper Size ARCH D

 0 125 250 500 750 1,000 Feet


 **Map**
51



-  Parcel
-  Road/ROW
-  Private Road
-  Easement
-  Building
-  Waterbody
-  Swamp/Marsh/Bog
-  Stream/River, Connector

7.89 Area
 123.456 Dimension
 25-64 Lot Number

For Tax Assessment Purposes
 Not to be Used for Conveyances
 Zoning Lines Depicted are
 Unofficial and Approximate
 Prepared by:
 Nashua Regional Planning Commission
 Merrimack, New Hampshire

 **NRPC**
 September 1, 2018