



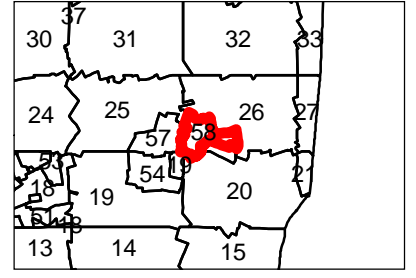
**TAX MAP**  
**TOWN OF HOLLIS**  
HILLSBOROUGH COUNTY  
NEW HAMPSHIRE









1 inch = approx. 200 feet  
Scale Applies to Paper Size ARCH D





**Map**  
**58**




 Parcel	 Building	7.89	Area
 Road/ROW	 Waterbody	123.456	Dimension
 Private Road	 Swamp/Marsh/Bog	25-64	Lot Number
 Easement	 Stream/River, Connector		

For Tax Assessment Purposes  
Not to be Used for Conveyances

Zoning Lines Depicted are  
Unofficial and Approximate

Prepared by:  
Nashua Regional Planning Commission  
Merrimack, New Hampshire



September 1, 2018