









-  Parcel
-  Building
-  Waterbody
-  Swamp/Marsh/Bog
-  Stream/River, Connector
-  Road/ROW
-  Private Road
-  Easement

7.89 Area  
 123.456 Dimension  
 25-64 Lot Number

For Tax Assessment Purposes  
 Not to be Used for Conveyances  
 Zoning Lines Depicted are  
 Unofficial and Approximate  
 Prepared by:  
 Nashua Regional Planning Commission  
 Merrimack, New Hampshire